



























KEY

















-  South Cambridgeshire District Boundary
-  Inset Map Boundary
(applicable to district wide maps 1-4)
-  Area Action Plan Boundary
(applicable to insets A, B (east) C, D, E, F, H, I)

-  Area Outside SCDC Boundary
-  Area Covered By Another Map

Adopted LDF Policies

-  Conservation Area (Policy NH/1)
-  Country Park
(Policies CE/21(1) & CSF/1(1a))
-  County Wildlife Site (Policy NH/5)
-  Development Frameworks (Policy S/7)
-  Employment Allocation
(Policies E/3 & E/4)
-  Established Employment Area (Policy E/15)
-  Green Belt (Policy S/4)
-  Historic Parks & Gardens (Policy NH/14)
-  Housing Allocation
(Policies SS/1 & SS/2)
-  Important Countryside Frontage (Policy NH/13)
-  Improved Landscaping
(Policies CSF5 (1b-e) & CSF/5 (2f-m))
-  Landscape Buffer (Policy NS/13(1))
-  Local Nature Reserve (Policy NH/5)
-  Lordsbridge Restricted Area (Policy TI7)
-  Lordsbridge Consultation Area 1 (Policy TI7)
-  Lordsbridge Consultation Area 2 (Policy TI7)
-  Major Development Site
(Policies CSF/3, NS/3, NW/4 & SS/3)
-  North of Newmarket Road (Policy SS/3)
-  Protected Village Amenity Area (Policy NH/11)
-  Scheduled Ancient Monument (Policy NH/14)
-  Site of Special Scientific Interest (Policy NH/5)
-  Special Policy Area
(Policies E/5, E/6, E/7, H/4, H/5
NS/11, SC/1 (2a-d), SS/4, TI/6)

New Local Plan Policies



-  Ancient Woodlands (Policy NH/7)
-  Conservation Area (Policy NH/1)
-  County Wildlife Site (Policy NH/5)
-  Development Framework: Revised Boundary
(Policy S/7)
-  Development Framework (Parish Council
Proposed Amendment) (Policy S/7)
-  Employment Allocation
(Policies E/2, E/3 & E/4)
-  Established Employment Area (Extension)
(Policy E/15 (2d, 2e))
-  Established Employment Area (New Site)
(Policy E/15 (2i))
-  Green Belt Extension (Policy S/4)
-  Housing Allocation (Policy H/1 (b-d, h))
-  Housing Allocation (Removed from the
Green Belt) (Policy H/1 (a, e-g))
-  Important Countryside Frontage (Policy NH/13)
-  Local Green Space (Policy NH/12)
-  Local Nature Reserve (Policy NH/5)
-  Major Development Site
(Policies SS/5, SS/6, SS/7 & SS/8)
-  North of Newmarket Road:
Boundary Extension(Policy SS/3)
-  Safeguarded Land (Policy SS/3)
-  Special Policy Area
(Policies E/1, E/8, H/4, H/6,
SC/1 (2e, 2f, 3g, 3h))

Removed LDF Policies

	Area Removed from the Green Belt		Housing Allocation
	Cambridgeshire Guided Busway		Longer Term Strategic Reserve for Residential Development and Related Local Services
	Conservation Area: Boundary Removed		Major Development Site
	County Wildlife Site		Major Development Site in the Green Belt
	Development Framework: Area Removed (applicable to Caldecote Inset Map)		North of Newmarket Road: Boundary Removed
	Development Framework: Boundary Removed		Saved Local Plan Policy CNF6
	Established Employment Area: Area Removed		Special Policy Area
	Established Employment Area: Boundary Removed		

Cambridgeshire and Peterborough Minerals and Waste Development Plan Site Specific Proposals Development Plan Document (Adopted February 2012) (Cambridgeshire County Council)

Allocations and Consultation Areas

	Area of Search		Transport Safeguarding Area
	Mineral Consultation Area		Waste Consultation Area
	Site Allocation		Waste Water Treatment Works Safeguarding Area

Existing Sites

	Mineral		Waste
	Mineral and Waste		Waste Water Treatment Works

 Transport Zones

Mineral Safeguarding Areas

	Chalk		Sand and Gravel
--	-------	---	-----------------

Notes

Historic Parks & Gardens and Scheduled Monuments were obtained from English Heritage.
© English Heritage [2013]. Contains Ordnance Survey data © Crown copyright and database right [2013]

The English Heritage GIS Data contained in this material was obtained on 15/05/2013.
The most publicly available up to date English Heritage GIS Data can be obtained from <http://www.english-heritage.org.uk>.

Flood Zones:

Flood Zones are not shown on the Policies Map as they are regularly updated.
For further information and maps showing the latest flood zones, please visit the Environment Agency's website:
<http://www.environment-agency.co.uk>